
























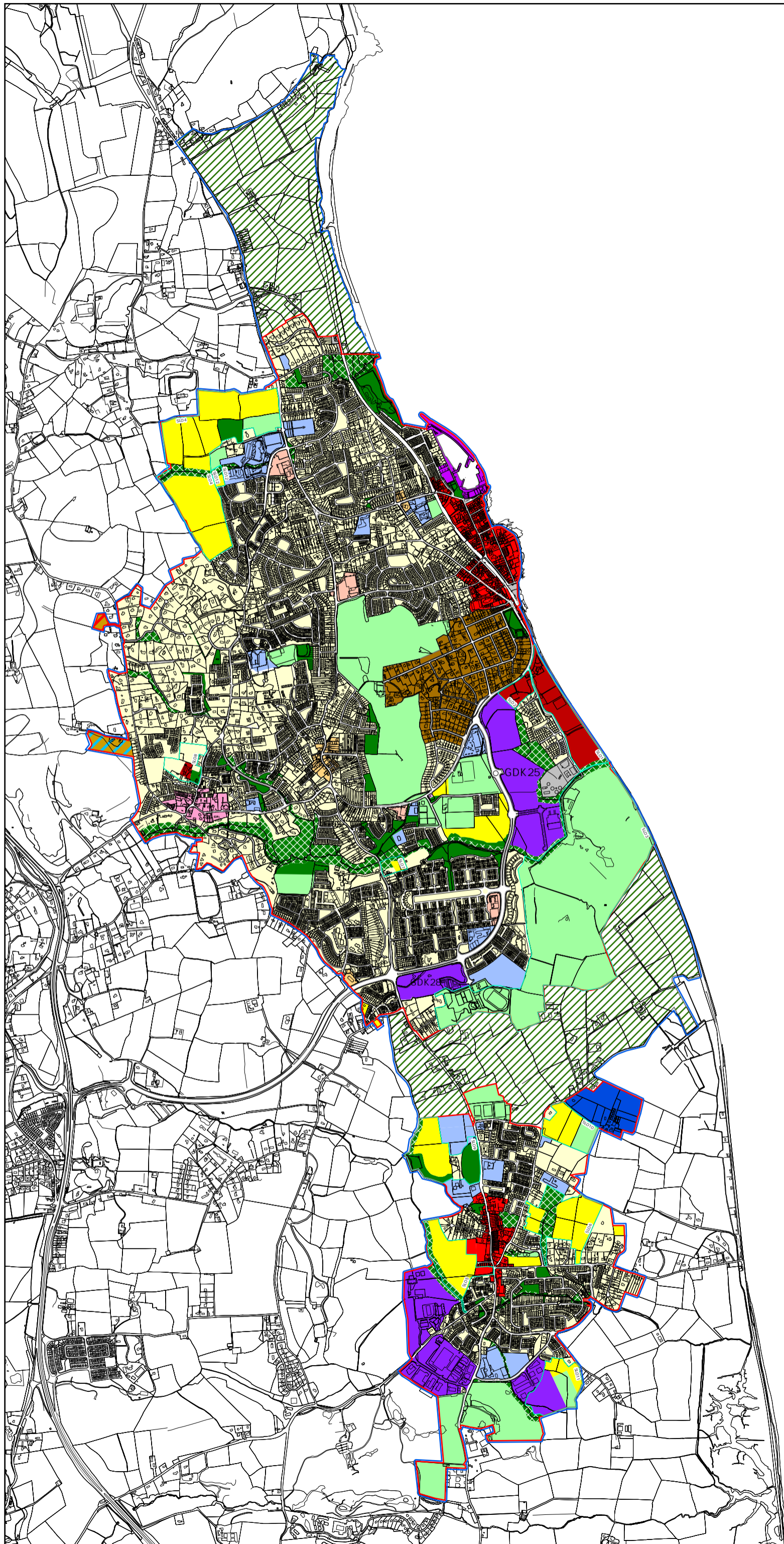
**Greystones-Delgany & Kilcoole  
Local Planning Framework  
2026**

**Map No. 1  
Land Use Zoning Objectives  
(Variation No. 5)**



**LEGEND**

-  Local Planning Framework (LPF) Boundary
-  Settlement Boundaries
-  Specific Local Objectives
-  RN: New Residential
-  RE: Existing Residential
-  RS: Special Residential
-  RA: Special Residential A
-  RB: Special Residential B
-  TC: Town Centre
-  VC: Village Centre
-  LSS: Local Shops & Services
-  NC: Neighbourhood Centre
-  SLC: Small Local Centre
-  MU: Mixed Use
-  PU: Public Utility
-  CE: Community and Education
-  T: Tourism
-  E: Employment
-  GHM: Greystones Harbour & Marina
-  AOS: Active Open Space
-  OS1: Open Space
-  OS2: Natural Area
-  AG: Agriculture



**WICKLOW COUNTY  
DEVELOPMENT PLAN  
2022-2028**



Wicklow County Council  
Planning Department

© Ordnance Survey Ireland. All rights reserved  
Licence number 2025/35CCMA/Wicklow County Council

Scale NTS